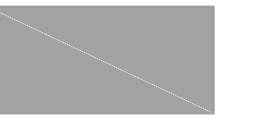
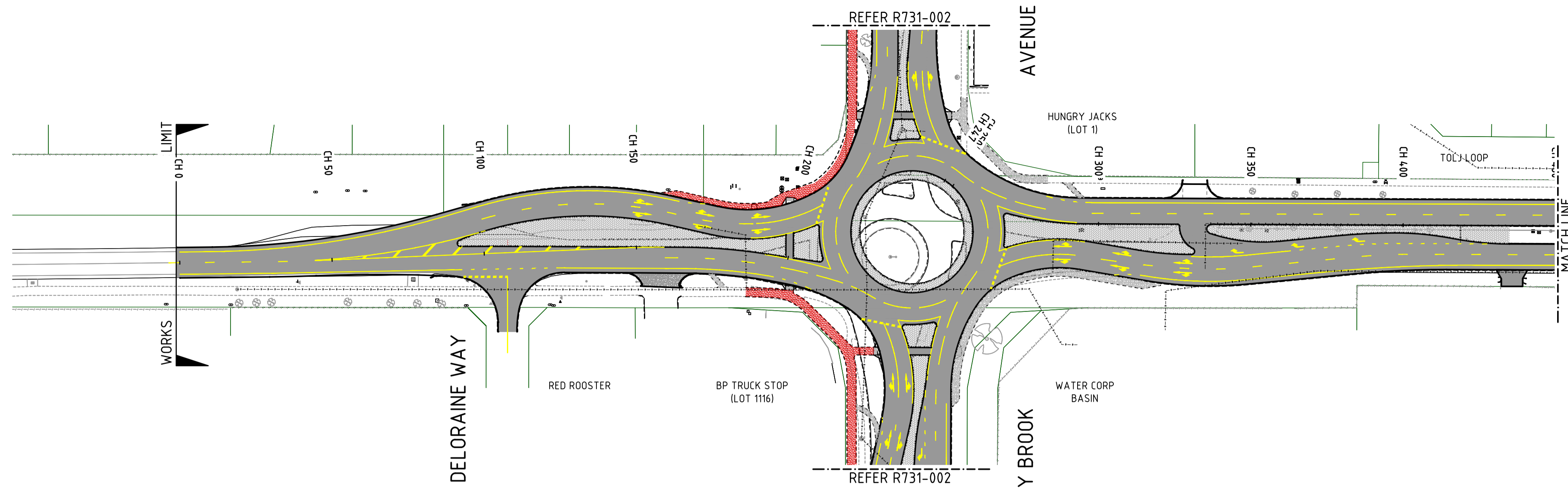



LEGEND

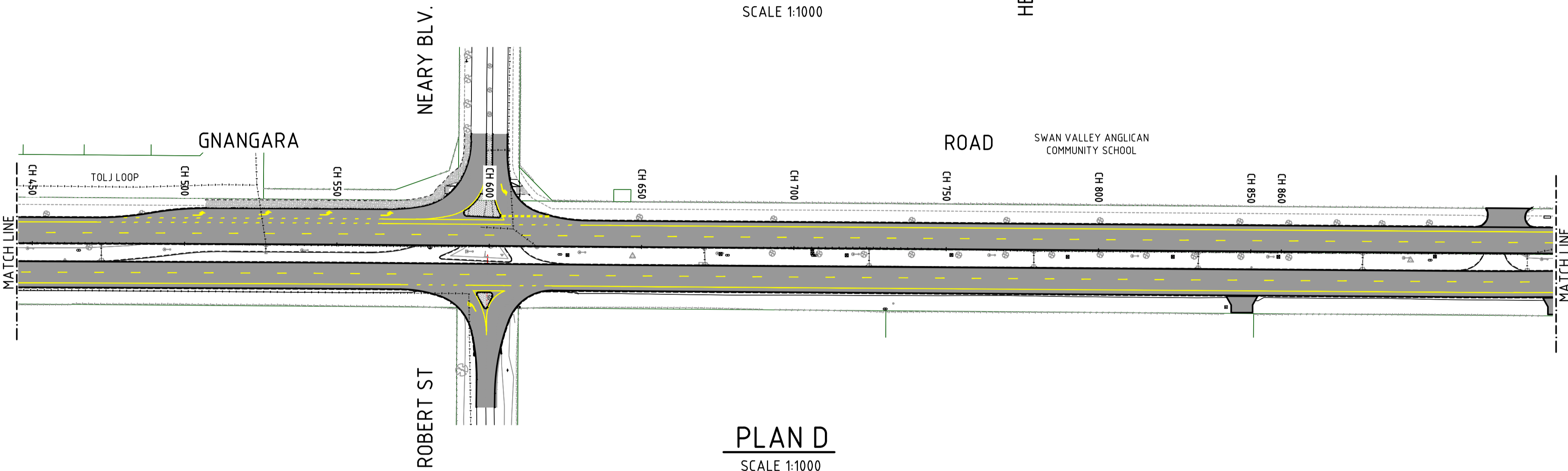
BOX OUT AND INSTALL 200mm THICK GRAVEL BASE COURSE OVER 300mm THICK LIMESTONE SUB BASE WITH 40mm THICK ASPHALT (AC14)



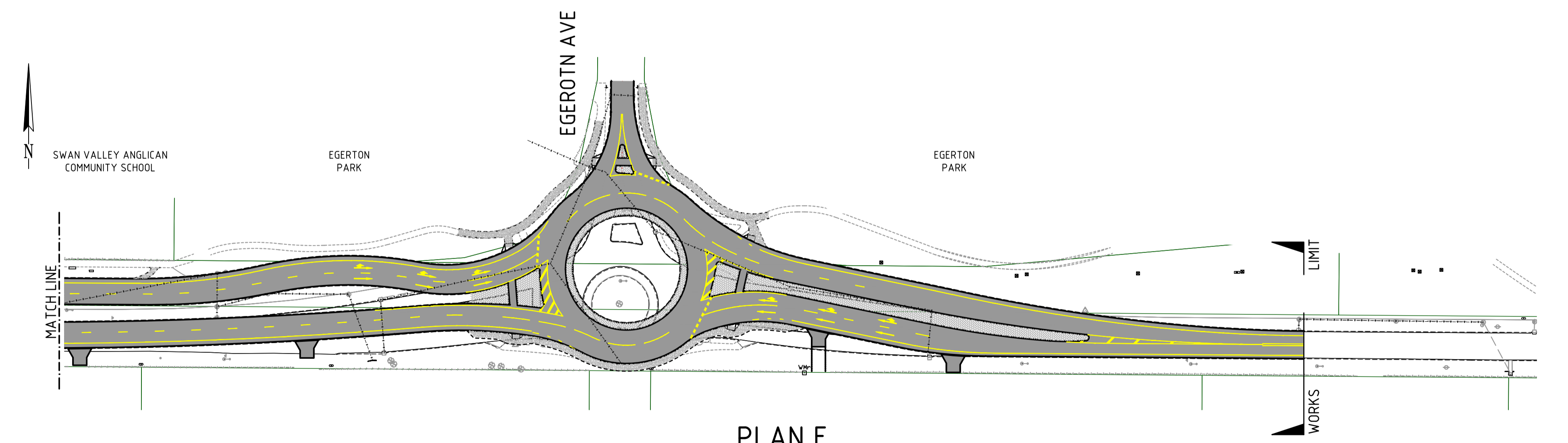
INSTALL 3m WIDE 25m THICK COLOURED ASPHALT (AC7) PATH OVER 200mm THICK LIMESTONE BASE COURSE



PLAN C
SCALE 1:1000

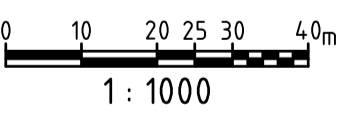


PLAN D
SCALE 1:1000



PLAN E
SCALE 1:1000

PRELIMINARY



CAUTION
SERVICES SHOWN ARE TO BE USED AS A GUIDE ONLY. SERVICES SHALL BE MANUALLY LOCATED BY HAND PRIOR TO MECHANICAL EXCAVATION. RELEVANT PERMITS SHALL BE OBTAINED PRIOR TO SITE WORKS AND A DBYD ENQUIRY SHALL BE UNDERTAKEN NO EARLIER THAN 30 DAYS BEFORE CONSTRUCTION. A FULL SET OF THE DBYD DOCUMENTS ARE TO BE KEPT ON SITE AT ALL TIMES. CONFLICTING SERVICES ARE TO BE RELOCATED/PROTECTED TO THE SATISFACTION OF THE SERVICE AUTHORITY PRIOR TO WORKS.

REV.	DATE	BY	DESCRIPTION
A	07/20	DW	ISSUED FOR 50% DESIGN REVIEW

AUTHORISATION		APPROVED	
PROJECT MANAGER	DATE	DESIGN CO-ORDINATOR	DATE
DESIGNED D.WEERTS	CHECKED	DATE	DRAWN C.CAYATTE

SCALE: 1:1000 (A1)
DATUM: A.H.D.

HENLEY BROOK AVE & GNANGARA RD
(FORTESCUE PL TO DELORAINE WY) - (HBA TO EGERTON BLV.)
DUAL CARRIAGEWAY
GENERAL ARRANGEMENT PLAN (2 OF 2)



DRAWING No: **R731-003**
REV No: **A**

OPERATIONS

© COPYRIGHT
THIS DOCUMENT IS AND SHALL REMAIN THE PROPERTY OF THE CITY OF SWAN. THE DOCUMENT MAY BE USED FOR THE PURPOSE FOR WHICH IT WAS COMMISSIONED AND IN ACCORDANCE WITH THE TERMS OF ENGAGEMENT FOR THE COMMISSION AS AGREED WITH THE CITY OF SWAN. UNAUTHORISED USE OF THIS DOCUMENT IN ANY WAY IS PROHIBITED.