

The Vines
Community Security Patrols
April 2026



Overview

Major Security Services has been engaged to provide 24-hour, seven-day Community Security Patrol services for properties located within The Vines. Patrols are conducted throughout all streets within the suburb to maintain a visible security presence and assist in promoting community safety.

While patrols follow a structured coverage of the area, they are also undertaken at random and varied intervals to ensure patrol patterns remain unpredictable for security purposes.

Residents can contact the Community Security Patrol on **(08) 9278 9696** to report matters such as disorderly conduct, suspicious behaviour, loitering, burglary, anti-social behaviour, graffiti, maintenance hazards, or potential breaches of local laws.

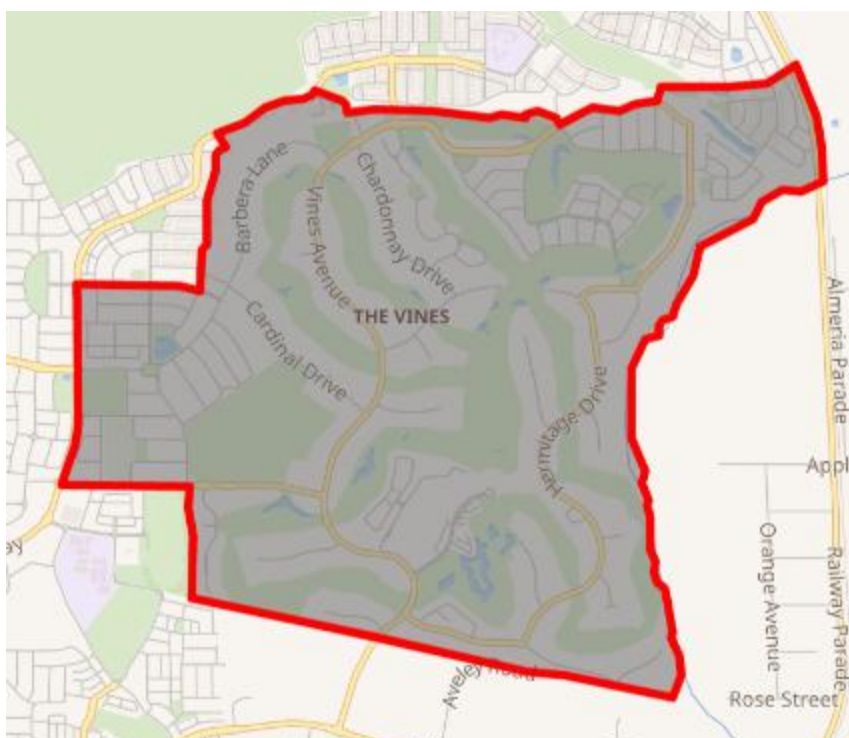
Please note that the Community Security Patrol operates as a supplementary security presence and does not replace police services. If residents are concerned about an incident that is occurring or escalating, WA Police should be contacted as the first point of assistance.

For non-urgent police matters, please call **131 444**. For emergencies or life-threatening situations, please call **000** immediately.

During April 2026:

Distance travelled by patrol vehicle(s):	9,152m
Daily average distance travelled by patrol vehicle(s):	305.07 km/day
Property checks conducted:	0
Names of staff engaged in patrols and other community work for The Vines:	Jayden, Lutfur, Azaz, Ariful, Sarabjot, Aasha

List of Incidents:



TYPE OF INCIDENT	NO. OF INCIDENTS
Damage	0
Graffiti	0
Anti-Social Behaviour	1
Vehicle Issues	0
Suspicious Activity	0
Surveillance Patrols	0
Animals	2
Misc	

Community Engagement and Response Times

During April 2026, Major Security patrol officers recorded **409 interactions** with residents within The Vines community. Of these, **three (3)** interactions were direct responses to requests for assistance from residents.

Major Security is pleased to report that the response time to all resident calls for assistance was **under 10 minutes**.

Damage

There is **Nil (0)** damage incident reported in the month of April 2026.

Graffiti

Nil (0) graffiti occurrence in the month of April 2026.

Major Security Services security officer will report any graffiti as soon as it has been identified. If resident witness someone applying graffiti, please do not attempt to intervene. Instead, take note of the location or address of the property and a description of the individual(s), and report the matter via:

www.goodbye graffiti.wa.gov.au

Anti-social Behaviour

One (1) incidents relating to anti-social behaviour in the month of April 2026. Detail of this incident have been forwarded to City of Swan for their attention.

Anti-social behaviour can include:

- excessive or ongoing noise
- threats intimidation, offensive behaviour or assault
- trespass
- noise or disturbances arising from domestic disputes

Residents are encouraged to report any anti-social behaviour to:

- **WA Police - 131 444** (non-urgent matters) or **000** for emergencies
 - **Crimestoppers WA: 1800 333 000** or visit www.crimestopperswa.com.au
-

Vehicle issues

Nil (0) incident relating to vehicle issues in the month of April 2026.

Matters recorded under this category may include:

- Suspicious vehicle parked in one location for an extended period
 - Hooning or burn-out activities
-

Suspicious Activities

Nil (0) incident relating to suspicious activities are recorded in the month of April 2026.

Major Security maintains records of all reported suspicious activities and has increased patrol frequency in the relevant areas as a precautionary measure. These observations have also been reported to **Crime Stoppers WA** to support broader community safety efforts within The Vines.

Surveillance Patrols

Major Security conducted 0 specific property checks during April 2026.

Residents who plan to be away from their property for an extended period are encouraged to contact the patrol service. Security officers can include additional visual checks of the property during routine community patrols, provided all doors and windows are properly secured prior to departure.

Animals

Two (2) incidents relating to animals were reported during April 2026.

On 29/04/2026 at 1815hrs, S/O Sarabjot recommenced patrol duties. Security then received a call from a resident reporting a dead kangaroo on the road near the corner of Cardinal Drive and Vines Avenue.

S/O attended the location, cleared traffic to ensure safety, and notified the supervisor and the City of Swan regarding the incident. Customer service name: Brandon/ job number: 1095496.

Detail of the second incident have been forwarded to City of Swan for their attention.

Miscellaneous

Nil (0) incidents were recorded during April 2026. Detail of these incidents have been forwarded to City of Swan for their attention.

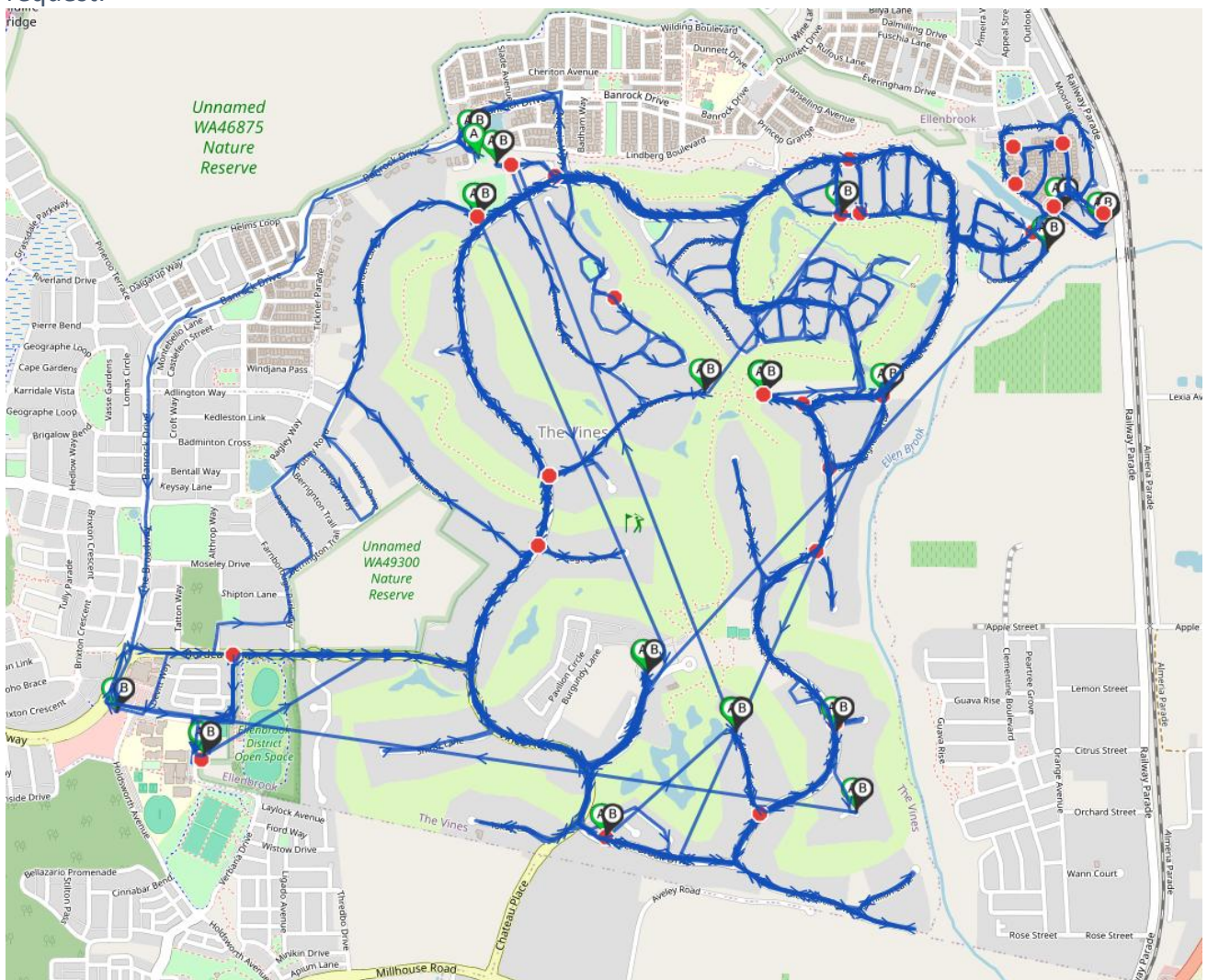
Patrol Monitoring and GPS Tracking

Major Security patrol vehicles are equipped with GPS tracking systems, which allow us to monitor the real-time location of patrol vehicles and capture operational data such as vehicle movement and speed at any given time.

The GPS system enables Major Security to verify patrol coverage throughout The Vines and ensures accountability in the delivery of the Community Security Patrol service.

Below is a sample overview of patrol activity conducted on 23 April 2026. Detailed location data of the patrol vehicle is recorded within the tracking system.

For security and operational reasons, the full GPS tracking reports are not published publicly. However, Major Security will provide copies of the GPS patrol reports to the City of Swan upon request.



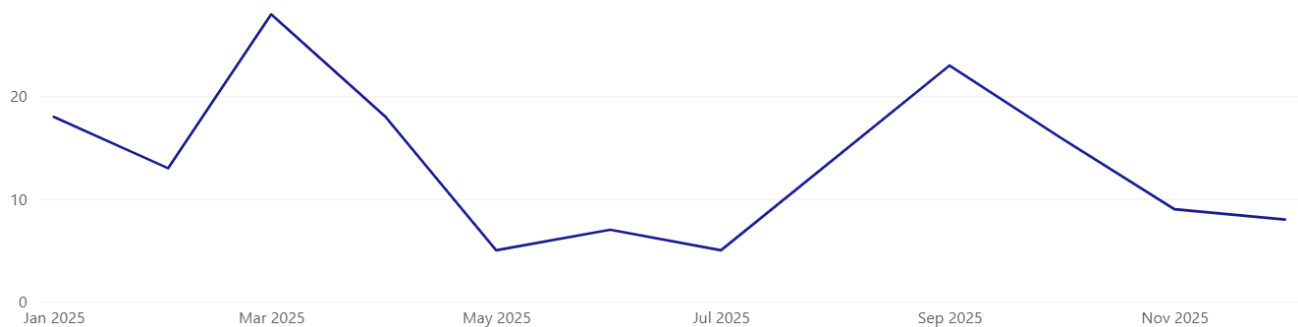
Crime Statistics

The crime statistics and graphs presented below are sourced from the WA Police Crime Statistics website. For further information, please visit: <https://www.police.wa.gov.au/crime/crimestatistics#/>

Please note that WA Police updates crime statistics on a quarterly basis, typically during the last week of January, April, July, and October.

Major Security will update the statistics included in this report once the latest data becomes available on the WA Police website to ensure the information provided to the community remains current and accurate.

Number of offences by month



Year	2025											
Offence category	Jan	Feb	Mar	Apr	May	Jun	Jul	Aug	Sep	Oct	Nov	Dec
Selected Offences Against the Person	9	9	12	9	2	2	1	7	2	10	4	-
Homicide	-	-	-	-	-	-	-	-	-	-	-	-
Recent Sexual Offences	-	2	1	1	2	1	-	2	-	1	-	-
Historical Sexual Offences	-	1	-	-	-	-	-	-	1	-	-	-
Assault (Family)	3	3	8	7	-	1	-	3	-	5	-	-
Assault (Non-Family)	3	1	1	-	-	-	1	1	-	-	3	-
Threatening Behaviour (Family)	1	2	1	1	-	-	-	-	1	1	-	-
Receiving and Possession of Stolen Property	1	-	1	2	-	-	-	-	-	-	1	-
Regulated Weapons Offences	-	-	1	-	-	-	-	-	5	1	-	-
Miscellaneous Offences	1	1	4	-	1	2	-	4	1	-	-	-
Graffiti	-	-	-	-	-	-	-	-	-	-	-	-
Fraud & Related Offences	-	-	-	-	1	-	-	-	-	-	-	-
Breach of Violence Restraint Order	1	1	4	-	-	2	-	4	1	-	-	-
Total selected offences	18	13	28	18	5	7	5	14	23	16	9	8
Robbery	1	-	-	-	-	-	-	-	-	3	1	-
Selected Offences Against Property	6	3	9	5	2	3	4	3	12	4	4	7
Burglary	-	-	-	-	-	-	2	-	1	1	1	2
Stealing of Motor Vehicle	3	1	1	1	-	-	1	-	2	1	-	1
Stealing	2	-	3	2	1	1	-	2	6	2	2	4
Property Damage	1	2	5	2	1	2	1	1	3	-	1	-
Arson	-	-	-	-	-	-	-	-	-	-	-	-
Detected Offences	2	-	3	4	-	-	-	-	8	2	1	1
Drug Offences	1	-	1	2	-	-	-	-	3	1	-	1
Receiving and Possession of Stolen Property	1	-	1	2	-	-	-	-	-	-	1	-
Regulated Weapons Offences	-	-	1	-	-	-	-	-	5	1	-	-
Miscellaneous Offences	1	1	4	-	1	2	-	4	1	-	-	-
Graffiti	-	-	-	-	-	-	-	-	-	-	-	-
Fraud & Related Offences	-	-	-	-	1	-	-	-	-	-	-	-
Breach of Violence Restraint Order	1	1	4	-	-	2	-	4	1	-	-	-
Total selected offences	18	13	28	18	5	7	5	14	23	16	9	8

