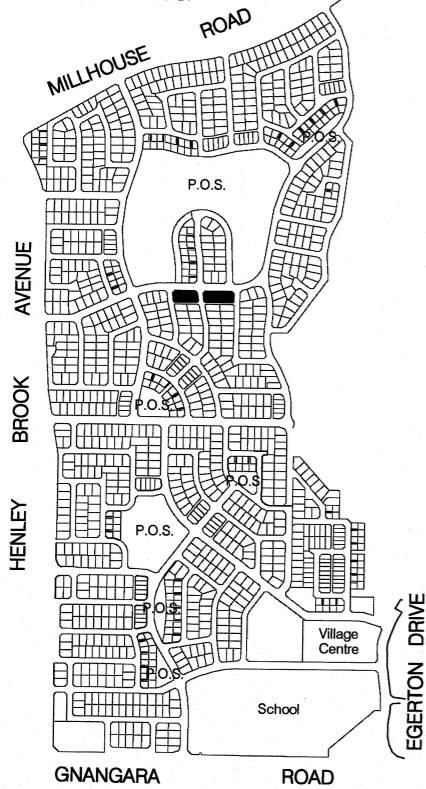


LOCALITY PLAN - n.t.s.



**CITY OF SWAN**  
**Planning Information**  
 ECM Doc Set ID: 5131232  
 Approval Date: 23/10/2006

*Disclaimer:*  
 The City makes every attempt to keep its published records up to date; however the subject document may have been superseded by a more recently approved document.

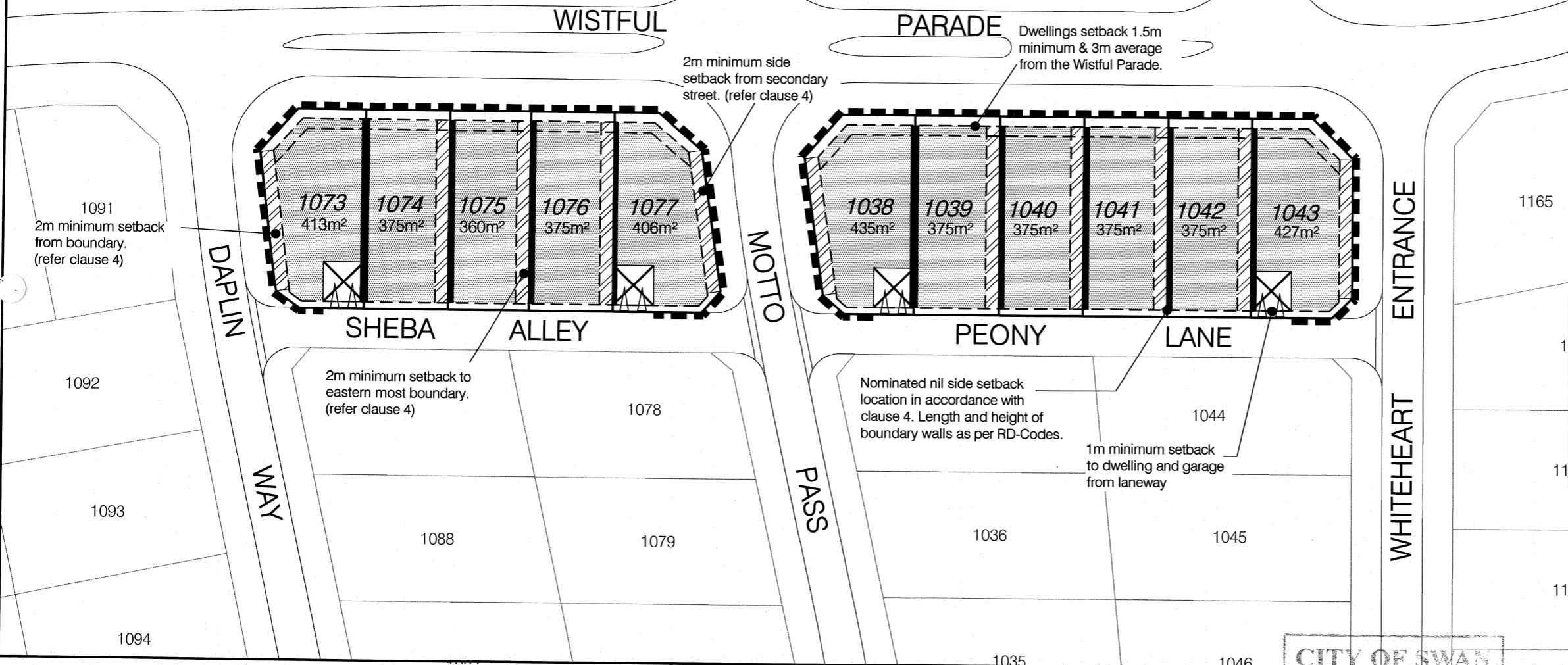
**LEGEND**

- Building envelope boundary.
- Building envelope area.
- Designated garage location.
- Nominated nil side setback location. (refer clause 4)
- No vehicular access permitted.
- 2m setback location. (refer clause 4)

**DETAILED AREA PLAN RD-CODE VARIATIONS**

All dwellings & outbuildings are to be located within the building envelopes. The District Town Planning Scheme and RD-Codes are varied in the following manner. All other requirements of the RD-Codes and District Town Planning Scheme shall be satisfied.

1. Consultation with adjoining or other landowners to achieve a variation of the RD-Codes, in accordance with the approved Detailed Area Plan, is not required.
2. Density coding is R-30 (Refer Development Plan One Density Site Plan).
3. The front elevation of the dwellings shall address the primary and secondary streets through the use of major openings, front verandahs, porches and outdoor living areas.
4. The minimum open space requirement may be reduced from those specified in the RD-Codes to a minimum of 35% subject to compliance with the following criteria:
  - a) Minimum 2m side boundary setback to habitable rooms with major openings, to the designated boundary as shown on the DAP, and;
  - b) Any boundary wall (if proposed) to be built on the nominated zero lot line boundary and in accordance with the standards of the RD-Codes, and;
  - c) Provision of an Outdoor Living Area, in accordance with the RD-Codes, directly accessible from an internal living area. The Outdoor Living Area is to adjoin the northernmost or eastern most lot boundary.
 These provisions are only required to be met where the variation to the minimum open space requirements to 35% is sought, in all other instances the provisions of the RD-Codes apply.
5. Rubbish bin storage area to be provided within the lot adjoining the laneway, 1.0m deep and 1.5m wide, in accordance with City of Swan requirements.

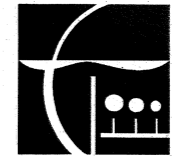
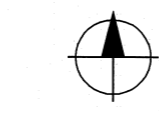


CITY OF SWAN  
 1 SEP 2006  
 RECEIVED

Approved by the City of Swan

*[Signature]* 23/10/06  
 Principal Planner Date

**COTTAGE LOTS - DETAILED AREA PLAN No. 16**  
**LOTS 1038-1043, 1073-1077 WISTFUL PARADE - VALE, EGERTON**  
 CITY OF SWAN



**CHAPPELL LAMBERT EVERETT**  
 TOWN PLANNING + URBAN DESIGN

DATE: 26.05.06  
 REVISED: 30.08.06  
 SCALE: 1:750 (A3)  
 COMPILED: CLE, MAPS  
 PLAN No.: 995-150A

THIS PLAN IS CURRENT AT THE REVISED DATE & SUBJECT TO APPROVAL, SURVEY & ENGINEERING DETAIL. THIS PLAN IS THE PROPERTY OF CHAPPELL LAMBERT EVERETT ©. LEVEL 2-30 ROWLAND STREET SUBIACO WA 6008 PO BOX 706 SUBIACO WA 6004 phone: (08) 9382 1233 fax: (08) 9382 1127 e mail: admin@cleplan.com.au